

Mount Pleasant MCYPAA Bid Committee Presents:



February 20, 2010

Location: 723 N. Crystal Road, Crystal, MI
(Use Mapquest to Map The Address Correctly)

**Join us for Sledding, Snowboarding, Great Food, and a
Bonfire Meeting!**

All ages Welcome! Bring your Family!

Schedule of Events:

2 to 6 p.m. – Sledding and Snowboarding

6 to 8 p.m. – Bonfire Meeting (bring a Lawn Chair)

Food and Drinks Provided:

Venison Chili, Hot Dogs, Marshmallows to Roast, Smores, Hot Cocoa, and Coffee (of course)!












BAKED GOODIES WILL BE FOR SALE

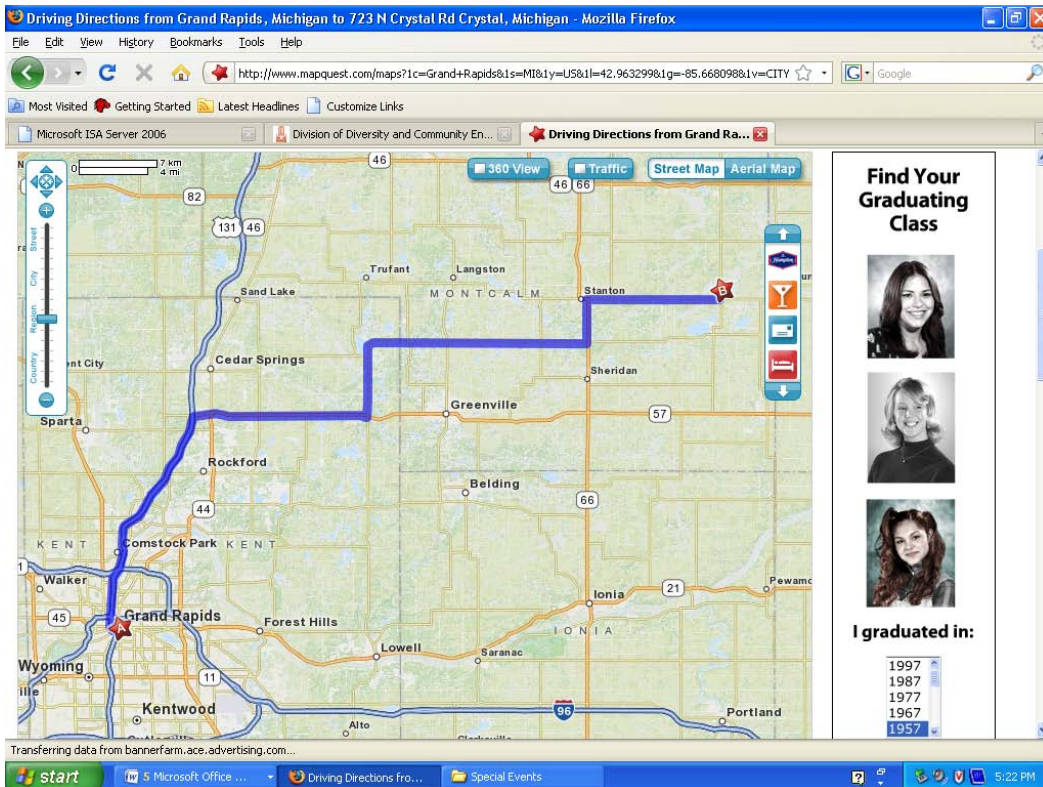
\$5.00 Suggested Donation

(But no one's turned away!)












For additional information, please Contact: **Lacey M** @ (989) 204-1052 or **Pete I** @ (989) 400-0179

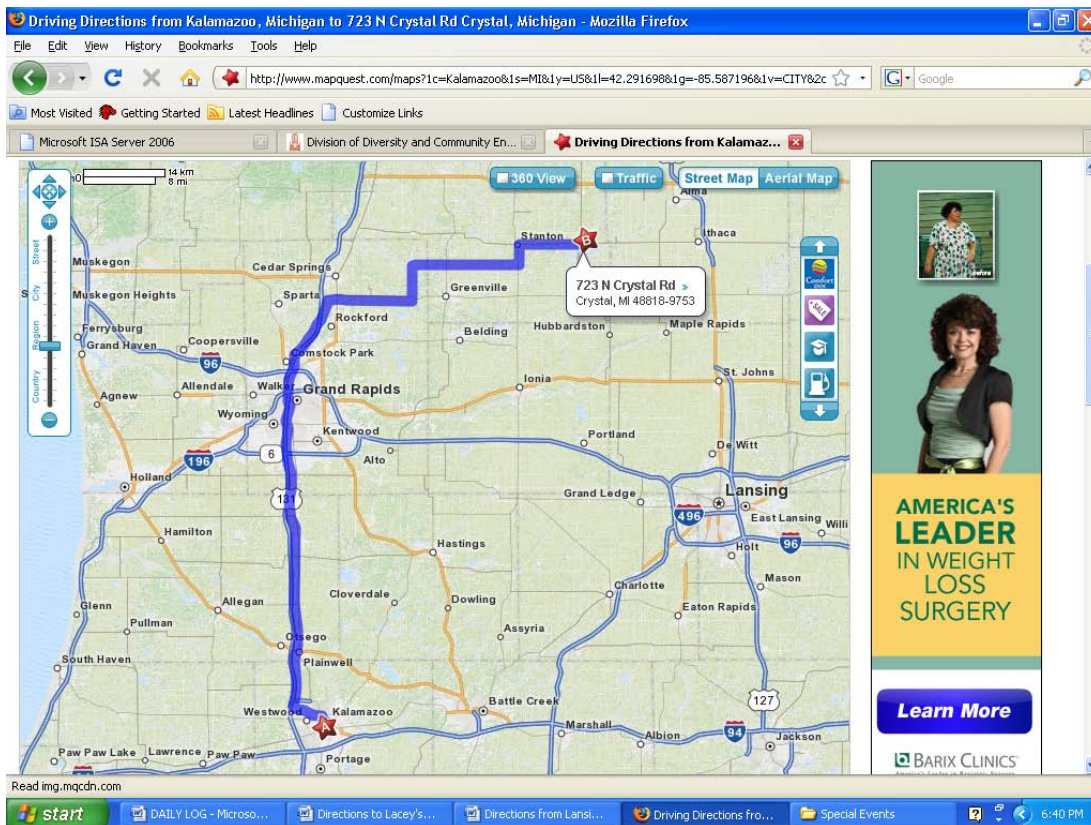
Directions from Grand Rapids

- 
NORTH 131
Merge onto US-131 N. 16.2 mi
- 
Take the M-57 exit, EXIT 101, toward CR-B72/SPARTA/GREENVILLE. 0.4 mi
- 
57
Turn RIGHT onto 14 MILE RD NE/MI-57. 11.2 mi
- 
Turn LEFT onto LINCOLN LAKE RD NE. 1.1 mi
- 
LINCOLN LAKE RD NE becomes LINCOLN LAKE AVE NE. 3.8 mi
- 
Stay STRAIGHT to go onto 19 MILE RD NE. 2.1 mi
- 
19 MILE RD NE becomes W SIDNEY RD/CR-510. 12.0 mi
- 
66
Turn LEFT onto MI-66/SHERIDAN RD. 3.0 mi
- 
Turn RIGHT onto E MAIN ST/CR-522. Continue to follow CR-522. 8.5
- 
Turn LEFT onto CRYSTAL RD/CR-565. 0.7 mi
- 
END
723 N CRYSTAL RD is on the LEFT.



Directions from Kalamazoo

- 
NORTH 131 Merge onto US-131 N. 60.7 mi
- 
101 Take the M-57 exit, EXIT 101, toward CR-B72/SPARTA/GREENVILLE. 0.4 mi
- 
57 Turn RIGHT onto 14 MILE RD NE/MI-57. 11.2 mi
- 
57 Turn LEFT onto LINCOLN LAKE RD NE. 1.1 mi
- 
57 LINCOLN LAKE RD NE becomes LINCOLN LAKE AVE NE. 3.8 mi
- 
57 Stay STRAIGHT to go onto 19 MILE RD NE. 2.1 mi
- 
57 19 MILE RD NE becomes W SIDNEY RD/CR-510. 12.0 mi
- 
66 Turn LEFT onto MI-66/SHERIDAN RD. 3.0 mi
- 
66 Turn RIGHT onto E MAIN ST/CR-522. Continue to follow CR-522. 8.5
- 
66 Turn LEFT onto CRYSTAL RD/CR-565. 0.7 mi
- 
66 723 N CRYSTAL RD is on the LEFT.



Driving Directions from Kalamazoo, Michigan to 723 N Crystal Rd Crystal, Michigan - Mozilla Firefox

http://www.mapquest.com/maps?1c=Kalamazoo&1s=MI&1y=US&1l=42.291698&1g=-85.587196&1v=CITY&2c

Microsoft ISA Server 2006

Division of Diversity and Community En... Driving Directions from Kalamazoo...

360 View Traffic Street Map Aerial Map

723 N Crystal Rd
Crystal, MI 48818-9753

AMERICA'S LEADER IN WEIGHT LOSS SURGERY

Learn More

BARIX CLINICS

start DAILY LOG - Micro... Directions to Lacey's... Directions from Lans... Driving Directions from... Special Events 6:40 PM

Directions from Lansing



Merge onto US-127 N. 33.0 miles



Take the M-57 exit, EXIT 109, toward GREENVILLE/CHESANING. 0.4 mi



Turn LEFT onto E CLEVELAND RD/MI-57. Continue to follow MI-57. 10.9 mi



Turn RIGHT onto S WARNER RD. 8.0 mi



Turn LEFT onto W WASHINGTON RD. 2.9 mi



W WASHINGTON RD becomes STANTON RD/CR-522. 3.5 mi



Turn RIGHT onto CRYSTAL RD/CR-565. 0.7 mi



723 N CRYSTAL RD is on the LEFT.

Driving Directions from Lansing, Michigan to 723 N Crystal Rd Crystal, Michigan - Mozilla Firefox

http://www.mapquest.com/maps?1c=Lansing&1s=MI&1y=US&1l=42.732498&1g=-84.555603&1v=CITY&2c=C

Most Visited Getting Started Latest Headlines Customize Links

Microsoft ISA Server 2006 Division of Diversity and Community En... Driving Directions from Lansing, ...

Get Vonage Visual Voicemail® and FREE unlimited calls around the world only \$24.99 / MO SIGN UP NOW

Transferring data from coverage.mqcdn.com...

start DAILY LOG - Microsof... Directions to Lacey's ... Driving Directions from... Special Events 6:28 PM

Directions from Petoskey and Cheyboygan



Merge onto I-75 S. 40.8 mi



Merge onto US-127 S via EXIT 249 toward CLARE/LANSING. 86.2



Take the US-127-BR exit, EXIT 127A, toward M-46 W/ALMA/EDMORE. 0.3 mi



Merge onto US-127 BR/N ALGER RD. 0.1 mi



Turn RIGHT onto W MONROE RD/MI-46. 8.5 mi



Turn LEFT onto N LUMBER JACK RD. 8.1 mi



Turn RIGHT onto STANTON RD/CR-522. 3.5 mi



Turn RIGHT onto CRYSTAL RD/CR-565. 0.7 mi



723 N CRYSTAL RD is on the LEFT.

